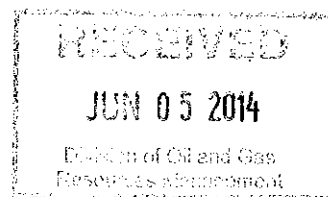


**APPLICATION TO OPERATE A FACILITY**  
OHIO DEPARTMENT OF NATURAL RESOURCES  
DIVISION OF OIL AND GAS RESOURCES MANAGEMENT  
2045 MORSE ROAD, BUILDING F-2  
COLUMBUS, OHIO 43229-6693  
(614) 265-6922



<b>1. Name of Applicant:</b> <u>CMS OIL FIELD SERVICES</u>		<b>Phone #:</b> <u>740 969-7243</u>
<b>Address:</b> <u>69900 BANNOCK ROAD</u>		
<b>Date:</b> <u>5/30/2014</u>		<b>eMail Address:</b> <u>CRHALGAS@CMSOILFIELDSERVICES.COM</u>
<b>For an Order or a Permit to Operate:</b> <input type="checkbox"/> Existing Facility <input checked="" type="checkbox"/> New Facility		
<b>2. PURPOSE OF FACILITY:</b> <input checked="" type="checkbox"/> Storage <input type="checkbox"/> Recycling <input type="checkbox"/> Treatment (Check all that Apply) <input type="checkbox"/> Processing <input type="checkbox"/> Disposal		
<b>3. TYPE OF MATERIAL:</b> <input checked="" type="checkbox"/> Brine <input checked="" type="checkbox"/> Drill Cuttings <input checked="" type="checkbox"/> Drilling Mud <input type="checkbox"/> Other Waste Substance (explain) <u>flow back/ Production water and fresh water, SAND</u>		
<b>4. If a Business Entity, list the statutory agent and include a certified copy of their appointment:</b> <b>Name:</b> <u>Christopher R Halgas</u> <b>Address:</b> <u>301 COMMERCE ROAD MOORESTOWN NEW JERSEY</u>		
<b>5. Engineer of Record:</b> <b>Name:</b> _____ <b>Address:</b> _____ <b>Ohio Professional Engineering License Number:</b> _____		
<b>6. Address of Facility:</b> <b>Address:</b> <u>1278 STATE RT 43</u> <b>County:</b> <u>JEFFERSON</u> <b>Township:</b> <u>WINTERSVILLE</u> <b>Municipal Corporation:</b> <u>JEFFERSON</u> <b>Latitude:</b> <u>40.415914</u> <b>Longitude:</b> <u>-80.743186</u>		
<b>7. Write a brief description of the facility and operations:</b> <u>TEMPORALLY STORE ABOVE MATERIALS IN A PROPOSED CAPACITY OF (8) (500) BBLFRAC TANKS 168,000 GALLONS UNDER CONTAINMENT WITH 18" BERMS AND 18" SILT SOCKS FOR ITS PARAMETER PLEASE SEE ATTACHED DRAWINGS TRANSPORT MATERIALS FROM SURROUNDING NATURAL GAS DRILLING SITES AND PIPE LINE COMPANYS THIS IS A TEMPORY STORAGE SITE FOR OVER FLOW OF METERALS UNTIL APPROVED LANDFILLS AND DEEP WELL INJECTION ARE APPROVED OR ABLE TO TAKE SAID MATERIALS</u>		
<b>8. Include all information as set forth in the "Guidelines for Application for Chief's Order". Attach Additional Documents</b>		


I, the undersigned, being first duly sworn, depose and state under penalties of law, that I am authorized to make this application, that this application was prepared by me or under my supervision and direction, and that the facts stated herein are true, correct, and complete, to the best of my knowledge.


I certify that the facility will comply with or is currently in compliance with all provisions of Chapter 1509 ORC, Chapter 1501 OAC, and all terms and conditions of orders and permits issued by the Chief, Division of Oil and Gas Resources Management.

Signature of Authorized Agent 

Name (Type or Print) CHRISTOPHER R HALGAS

Title President/Owner

Sworn to and subscribed before me this the 30 day of May, 2014  


  
(Notary Public)



6-10-15

(Date Commission Expires)



WEST

800 ft

Triple 18" Silt Sock

SOUTH  
180 ft

### 8 Tank Containment

80'

8-500 bbl Frac- tanks totaling 4,000 bbl storage  
under containment

Inbound rt 43 north turn west left into driveway

Out bound east out of driveway heading south rt 43

60'

### Restoned Area

out

In

CMS 43 Location

EAST

NORTH

1278 STATE RT 43 JEFFERSON COUNTY  
TOWNSHIP OF WINTERSVILLE  
LATITUDE 40.415914  
LONGITUDE -80.743186



A & M BLACKBURN  
TRACT 2 OF  
VOL 92, PG 200  
DC=13 262 ACRES

PORTION OF  
VOL 498, PG 662  
1 085 668 ACRES

LAKE LODGE INC  
430-553  
3 512 ACRES

CAN-MOR LLC, ETAL  
458-662  
3 512 ACRES

PORTION OF  
VOL 498, PG 662  
2 475 063 ACRES

JEFFERSON COUNTY  
BOARD OF COMMISSIONERS  
140-325  
7.2 ACRES

A & M BLACKBURN  
TRACT 2 OF  
VOL 92, PG 200  
DC=13 262 ACRES

**VINCENT D. DOWDLE  
PROFESSIONAL SURVEYOR**

Ohio Professional Surveyor  
No. 7396  
157 Fairplay Rd.  
Bloomington, Ohio, 43910  
TELEPHONE 740-944-1943



SURVEY OF	THE PROPOSED SPLIT OF THE
	TRACT OWNED BY CAN-MOR LLC ETAL AS RECORDED IN VOL 498, PG 662
	LOCATED IN JEFFERSON COUNTY, OHIO, AND BEING IN ISLAND CREEK TOWNSHIP, SECTION 33, TOWNSHIP 7, RANGE 2
	LIABILITY LIMITED TO COST OF SURVEY
Drawn by	Approved by
The 15th Day of AUGUST, 2002.	



SCALE 1 INCH = 50 FEET

**LEGEND**

	MONUMENT
	BOUNDARY LINE
	PROPOSED RIGHT OF WAY
	CENTER LINE
	TREE LINE

JOB # LAKE LODGE PCS32  
FIELD NOTES IN FILE

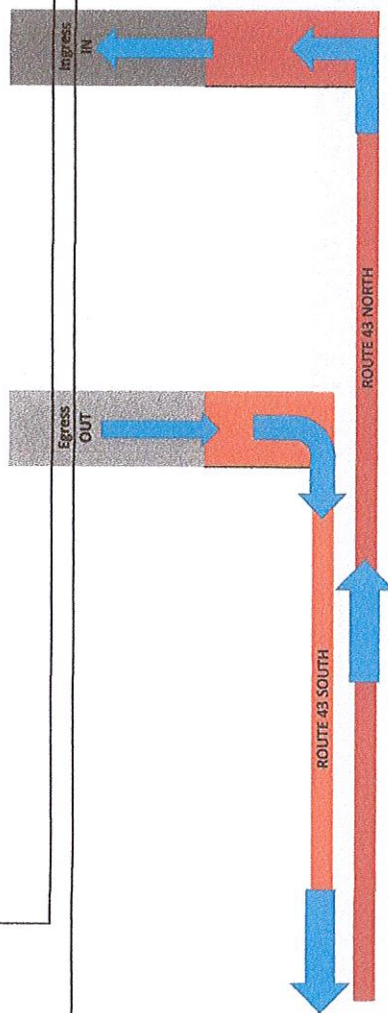
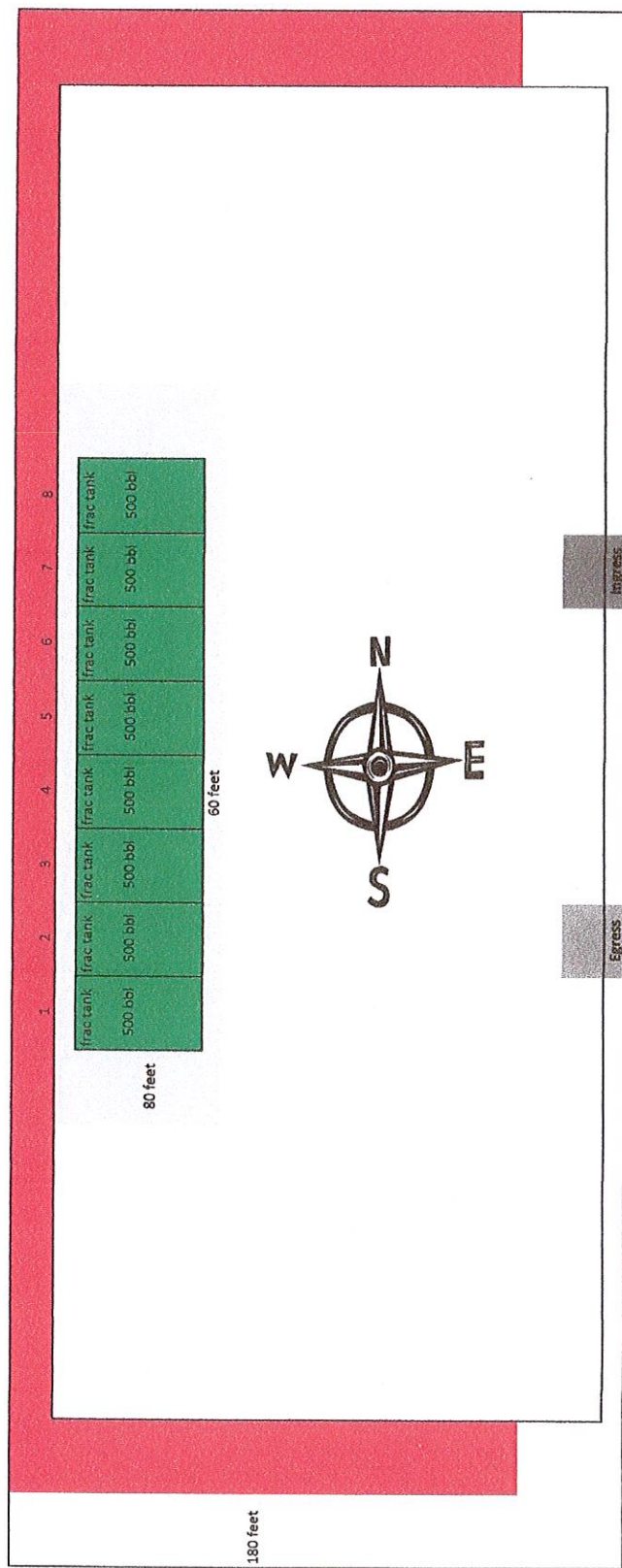




To see all the details that are visible on the screen, use the "Print" link next to the map.









GENERATOR	Manifest No. <b>2796</b>		Network No. & Activity Element		Work Order No.		G/L Account		
	Generator's Mailing Address			Generating Location Information					
				Site Name:			Facility Type:		
				Address:			Well No.:		
				Area:			Activity:		
	Description of Waste Materials				Containers		Total Quantity	Unit Wt/Vol	Waste Codes
				No.	Type				
a.  Waste Approval # -									
b.  Waste Approval # -									
c.  Waste Approval # -									
Additional Description for Materials Listed Above					Special Handling Instructions & Additional Information				
<b>GENERATOR'S CERTIFICATE</b> I hereby certify that the above-described materials are not hazardous wastes as defined by 40 CFR 261 or any applicable state law, have been fully and accurately described, classified, packaged and are in proper condition for transportation according to applicable regulations.									
Printed Name			Signature			Phone Number		Date	

TRANSPORTATION	<b>TRANSPORTER'S CERTIFICATION</b>			
	I hereby certify that the above-described materials were picked up at the generator site listed and will be delivered to the designated disposal facility in accordance with applicable regulations.			
	Transporter #1 Acknowledgement of Receipt of Materials		Transporter #1 Company:	
	Printed Name	Signature	Pickup Time	Pick-up Date
	Transporter #2 Acknowledgement of Receipt of Materials		Transporter #2 Company:	
	Printed Name	Signature	Pickup Time	Pick-up Date

FACILITY	Designated Facility (Name & Address)		Facility Contact (Name & Phone)		
	Description of Manifest Deviations		Disposal Facility Use Only		
					Disposal Location
			Level		
			Cell		
	Grid				
<b>CERTIFICATION OF FINAL TREATMENT/DISPOSAL</b> I certify, on the behalf of the above listed treatment facility, that to the best of my knowledge, the above-described materials were managed in compliance with all applicable laws, regulations, permits and licenses.					
Facility Owner or Operator: Certification of receipt of non-hazardous materials covered by this manifest.					
Printed Name		Signature		Delivery Date	



69500 Bannock Rd. • St. Clairsville, Ohio 43950 • 888-532-2281

**DISTRIBUTION:** WHITE - Disposal Facility; YELLOW - Transporter; PINK - Site







69500 Bannock Road, St. Clairsville, OH 43950  
**Out Bound Water**

[illegible]





CMS Oil Field Services  
69500 Bannock Rd.  
St. Clairsville, OH 43950  
Phone: 888-532-2281

Ticket No.

7564

### Water Tracking

Driver (Print) \_\_\_\_\_

Date \_\_\_\_\_

Truck/Unit # \_\_\_\_\_

#### Customer

Well Owner \_\_\_\_\_

Address \_\_\_\_\_

Start Time \_\_\_\_\_

SOURCE \_\_\_\_\_

Source Arrival Time \_\_\_\_\_

Well ID # \_\_\_\_\_

Load Time \_\_\_\_\_

County \_\_\_\_\_ State \_\_\_\_\_

Dest. Arrival Time \_\_\_\_\_

Unload Time \_\_\_\_\_

DESTINATION \_\_\_\_\_

Well ID # \_\_\_\_\_

End Time \_\_\_\_\_ NA ☐

County \_\_\_\_\_ State \_\_\_\_\_

Total Hours \_\_\_\_\_

Tank # \_\_\_\_\_

#### Water Type

☐ Fresh/Completion

☐ Pit/Drilling

☐ Fresh/Construction

☐ Produced/Produced (Disposal)

☐ Fresh/Drilling

☐ Recycled/Completion

☐ Pit/Completion

☐ Recycled/Drilling

☐ Other \_\_\_\_\_

Total BBLS \_\_\_\_\_

Total Gallons \_\_\_\_\_

Disposal Site \_\_\_\_\_

☐ NA

#### Description of Work

\_\_\_\_\_  
\_\_\_\_\_  
\_\_\_\_\_  
\_\_\_\_\_

Authorized/Approved By

Date

Operator Signature