

# Company Form







Home Page | Main Form | Form Tons | U.I.C. | Perfs/Stims | Strings | Production | Plug | Insp / Nov | App History | Com

**Number** 7851.00 **DOE No** **Status** Active **Date Approved** 06/07/2005

<p><b>Company</b> ADAMS OIL &amp; GAS LLC</p> <p><b>First</b> _____</p> <p><b>Address</b> 209 BLUEBIRD DRIVE</p> <p><b>Cty St Zip</b> WASHINGTON WV 26181</p> <p><b>Country</b> _____</p> <p><b>Phone</b> (304) 861-5333 <b>Fax:</b> _____</p>	<p><b>Organization Type</b> Limited Liability CORP</p> <p><b>Alias</b> _____</p> <p style="text-align: center;"><b>Company Types</b></p> <p>OWNER <input checked="" type="checkbox"/> INJ OPER <input type="checkbox"/> BONDG <input type="checkbox"/> DRILL <input type="checkbox"/></p> <p>LOGGING <input type="checkbox"/> CEMENT <input type="checkbox"/> HAULR <input type="checkbox"/> SERVICE <input type="checkbox"/></p> <p>PLUG <input type="checkbox"/> BULK <input type="checkbox"/> CEMENT MFG <input type="checkbox"/></p>
--	--

DT_EFFECT	CMMNT
9/28/1979	1588 T & J OIL CO GeoDate 9/28/79
10/23/1996	5674 REDSTONE OIL GeoDate 9/28/79
10/18/2004	Operator changed from 5674, REDSTONE OIL to 3388, ADAMS JM ROUSTABOUT/PIPE
6/14/2005	Operator changed from 3388, ADAMS JM ROUSTABOUT/PIPE to 7851, ADAMS OIL & GA

		
		
panv	Location	Fiter Log

